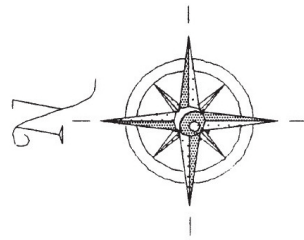
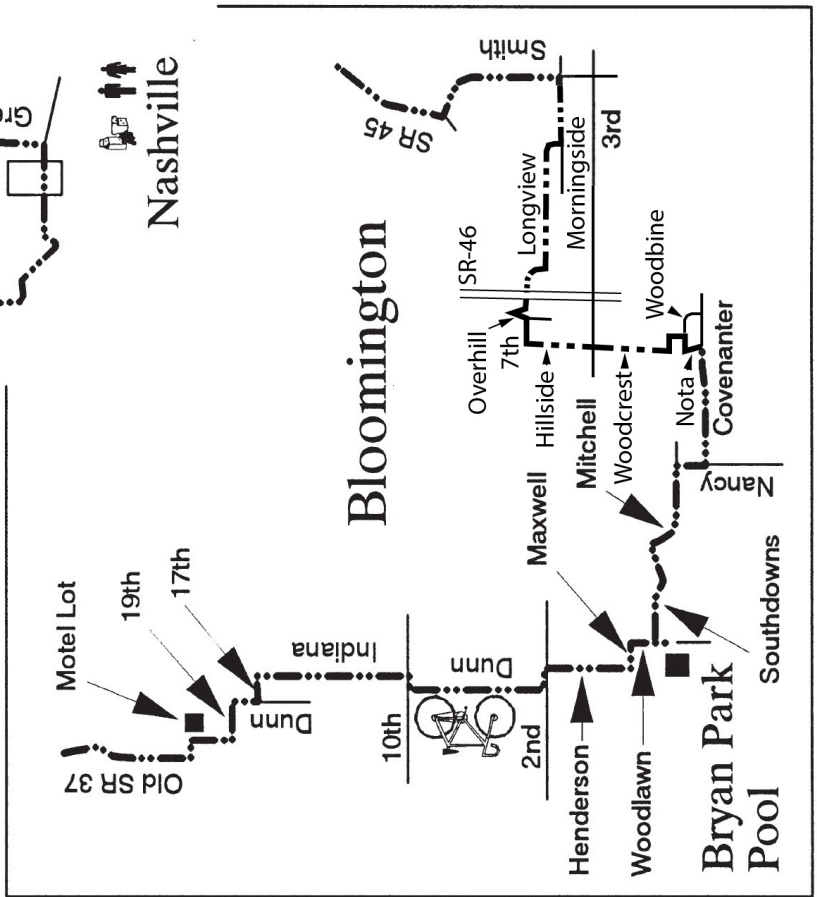
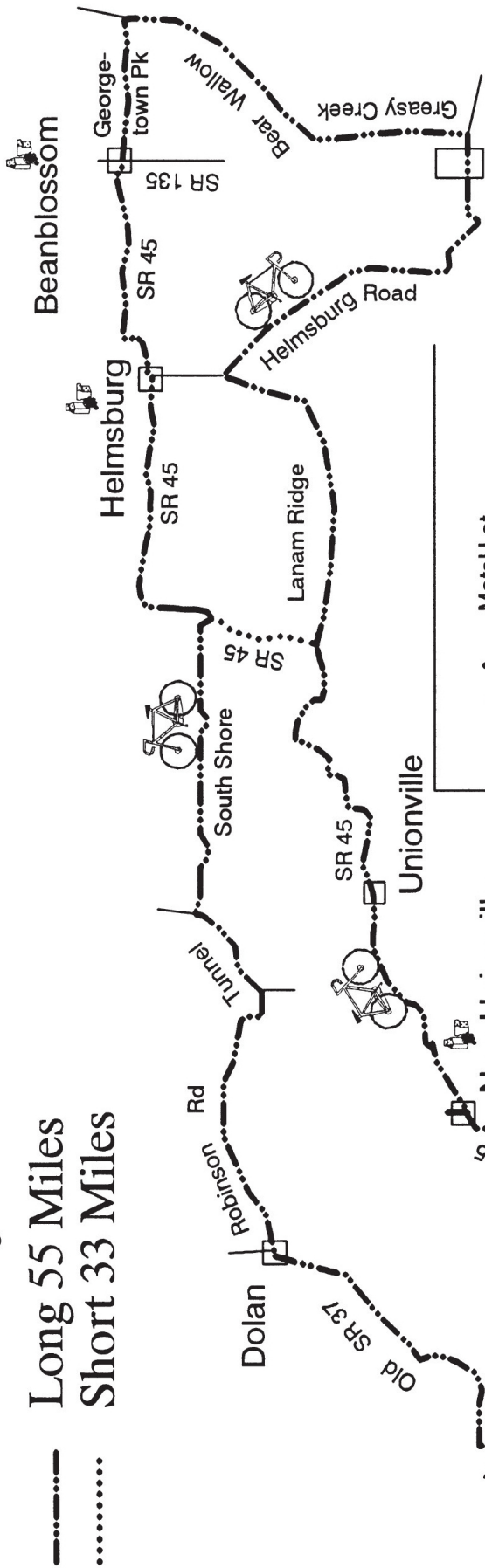


Ye Olde Hilly Route to Nashville

- Long 55 Miles
- Short 33 Miles



	Restroom
	Food
	Groceries

Map Legend



**BLOOMINGTON
BICYCLE CLUB**
P.O. Box 463
Bloomington, IN 47402

BLOOMINGTON BICYCLE CLUB

OLD HILLY ROUTE TO NASHVILLE

LONG OPTION 55 MILES
CATEGORY - DIFFICULT

SHORT OPTION 33 MILES
CATEGORY - MODERATE

TOTAL MILES	SHORT OPTION	INS	DIR	ROUTE	LOCATION
				Exit Bryan Park Pool	Bryan Park Pool
0.0	0.0	L	N	Woodlawn Ave	
0.1	0.1	R	E	Southdowns at stop sign	
0.6	0.6	R	S	Mitchell / Ruby Ln	
0.8	0.8	R	S	Nancy St	
0.9	0.9	L	E	Marilyn Dr / Covenanter Dr	
1.4	1.4	L	N	Nota Dr	
1.4	1.4	R	E	Woodbine Dr	
1.6	1.6	L	N	Woodcrest Dr	
2.3	2.3	A	N	Hillsdale Dr, Cross 3rd St	
2.6	2.6	R	E	7th St	
2.7	2.7	L	N	Overhill Dr	
2.7	2.7	R	E	Tunnel Path	
2.8	2.8	L	E	7th St	
3.0	3.0	L	E	Longview Ave	
3.8	3.8	L	E	Morningside Dr	
3.9	3.9	L	N	Smith Rd at stop sign	
4.4	4.4	R	N	SR 45 at stop sign	
7.4	7.4	A	NE	SR 45 - Groceries	New Unionville
15.0	----	YR	E	Lanam Ridge Rd (Short Rte L on SR 45)	
----	15.0	YL	N	Short Route stay on SR 45	
19.1	----	R	S	Helmsburg Rd (at stop sign)	
24.3	----	L	N	Greasy Creek Rd	Nashville
Food & Groceries: Hob Nob, Shell Big Foot, etc.					
26.3	----	YR	N	Bear Wallow Rd	
29.3	----	L	W	Georgetown Rd (unmarked) at stop sign	
31.8	----	A	W	SR 45 at stop sign - Groceries	Beanblossom
33.7	----	L	S	SR 45 at stop sign	Helmsburg
38.0	----	R	W	South Shore Dr (Rejoin short route)	
----	16.2	L	W	South Shore (Rejoin long route)	
42.2	20.4	L	S	Tunnel Rd at stop sign	
43.6	21.8	R	W	Robinson Rd	
47.6	25.8	L	S	Old SR 37 at stop sign	Dolan
50.8	29.0	A	W	Old SR 37 cross Walnut St at stop light	Cascade Park
52.6	30.8	A	E	Cross College Ave & Walnut St at stop sign	
52.7	30.9	R	S	Motel lot & Bike lane	
52.9	31.1	L	E	19th St	
53.2	31.4	R	S	Dunn St at stop sign	
53.3	31.5	L	E	17th Street at stop light	
53.4	31.6	R	S	Indiana Ave	
53.8	32.0	R	W	10th St at stop light	
53.9	32.1	L	S	Dunn St	
54.6	32.8	L	E	2nd St at stop sign	
54.7	32.9	R	S	Henderson St at stop sign	
54.9	33.1	L	E	Maxwell Ln at stop sign	
55.1	33.3	R	S	Woodlawn Ave at stop sign	
55.3	33.5	R	W	Bryan Park Pool	Bryan Park Pool