

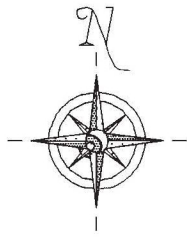
Williams Covered Bridge

Long ——— 71 Miles

Short 58 Miles

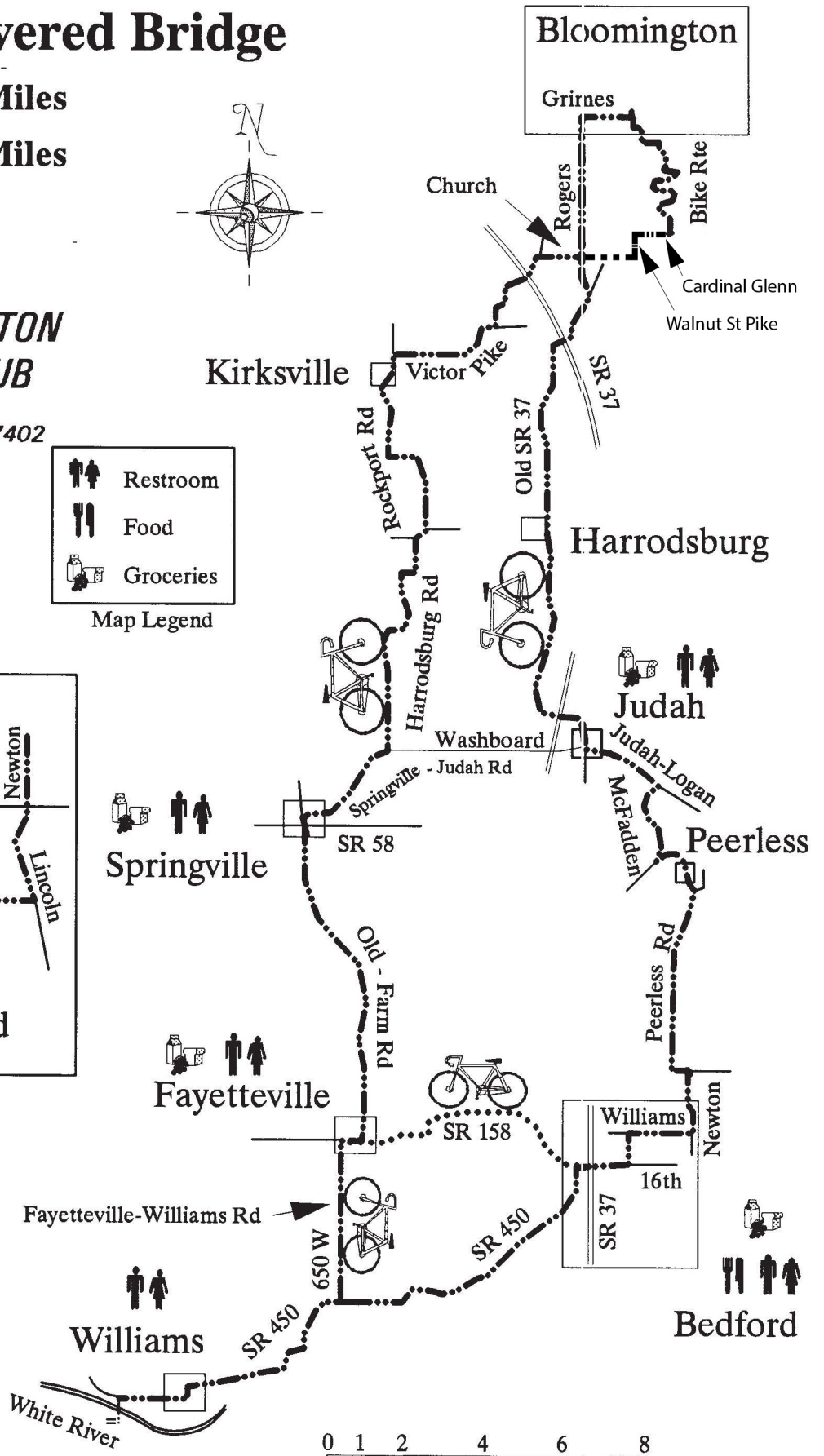
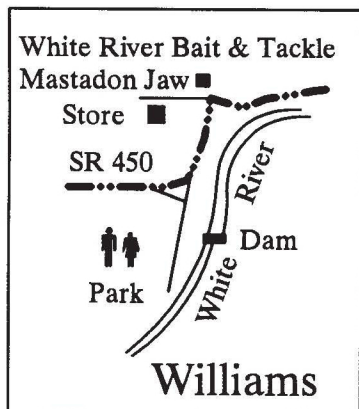
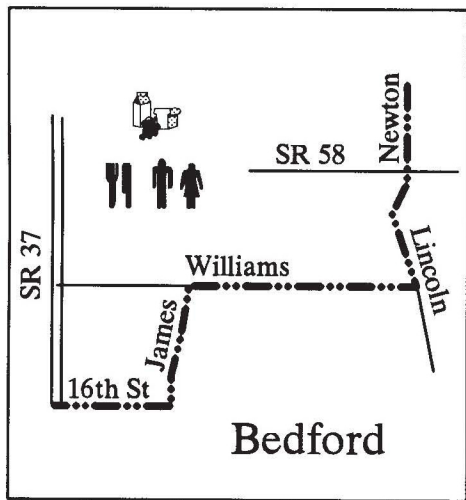


**BLOOMINGTON
BICYCLE CLUB**
P.O. Box 463
Bloomington, IN 47402



Map Legend

- Restroom
- Food
- Groceries



Indiana's longest covered bridge

Scale of Miles

Map by J&B

BLOOMINGTON BICYCLE CLUB - WILLIAMS COVERED BRIDGE
LONG OPTION 71 MILES **SHORT OPTION 58 MILES**
CATEGORY - DIFFICULT **CATEGORY - DIFFICULT**

TOTAL SHORT							
MILE	OPTION	INS	DIR	ROUTE	LOCATION	MILES	
				Exit Bryan Park Pool	Bryan Park Pool		
0	0	R	S	Woodlawn Ave		0.1	
0.1	0.1	R	W	Grimes Ln / Patterson		0.9	
1	1	L	S	Rogers St at stop light		3.8	
4.8	4.8	YR	S	Old SR 37 at stop sign		9.5	
14.3	14.3	A	SE	Old SR 37 - Cross SR 37 - Groceries		0.9	
15.2	15.2	YL	SE	Judah-Logan Rd at Holt's 76 Station	Judah	1.4	
16.6	16.6	R	W	McFadden before big downhill - DON'T MISS		2.1	
18.7	18.7	L	NE	Peerless Rd at yield sign - down the hill		3.9	
22.6	22.6	R	S	Newton St / "N" St		0.6	
23.2	23.2	L	SE	Lincoln Ave at stop sign		0.2	
23.4	23.4	R	W	Williams Blvd - new 4 lane		1.6	
25	25	L	S	James Ave into strip mall - Food	Bedford	0.5	
25.5	25.5	R	W	16th St / SR 158 at stop sign		0.2	
25.7	----	L	S	SR 450 - Short Rte goes straight		8.8	
----	25.7	A	W	SR 158 - Route split		4.7	
----	30.4	R	N	Old Farm Rd - Groceries	Fayetteville		
34.5	----	L	W	SR 450 at RR tracks	Williams	1	
35.5	----	L	S	Huron Williams Rd under RR viaduct		0.4	
				ATTRACTION: Indiana's Longest Covered Bridge (391') - Walk Bike			
35.9	----	U	N	Admire Bridge & retrace route to Williams		0.4	
36.3	----	R	E	SR 450 at stop sign	Williams	4.3	
40.6	----	L	N	Fayetteville - Williams Rd (650 W) at jog in SR 450		2.5	
43.1	----	R	E	SR 158 at stop sign		0.3	
43.4	30.4	L	N	Old Farm Rd - Groceries	Fayetteville	5.7	
49.1	36.1	A	N	Cross SR 58 at stop sign - Groceries	Springville	0.4	
49.5	36.5	R	NE	Springville-Judah Rd at Grace Baptist Church		1.7	
51.2	38.2	YL	N	Harrodsburg Rd at Stone Pillar		3.7	
54.9	41.9	YL	N	Rockport Rd		4.3	
59.2	46.2	R	E	Victor Pike on downhill	Kirksville	2.7	
61.9	48.9	YL	N	Victor Pike at bottom of hill		2.8	
64.7	51.7	R	E	Church Ln		1.8	
66.5	53.5	L	N	Walnut St Pike		0.4	
66.9	53.9	R	E	Cardinal Glen Dr		0.4	
67.3	54.3	L	N	Sandpiper Dr		0.1	
67.4	54.4	R	E	Calloway St		0.2	
67.6	54.6	R	N	Derby Dr		0.4	
68.0	55.0	A	N	Benson Ct		0.3	
68.3	55.3	L	N	Jamie Ln		0.2	
68.5	55.5	R	N	Laura Way		0.3	
68.8	55.8	L	W	Bainbridge Dr		0.3	
69.1	56.1	R	E	Allendale Dr at "T" with stop sign		0.4	
69.5	56.5	L	W	Winslow Rd at "T" with stop sign		0.1	
69.6	56.6	R	N	Highland Dr to YMCA		0.9	
70.5	57.5	L	W	Miller Dr at stop sign		0.2	
70.7	57.7	R	N	Huntington Dr		0.2	
70.9	57.9	L	W	Hillside Dr at "T" with stop sign		0.1	
71.0	58.0	R	N	Woodlawn		0.3	
71.3	58.3	L	W	Swimming Pool Parking Lot	Bryan Park Pool	-----	