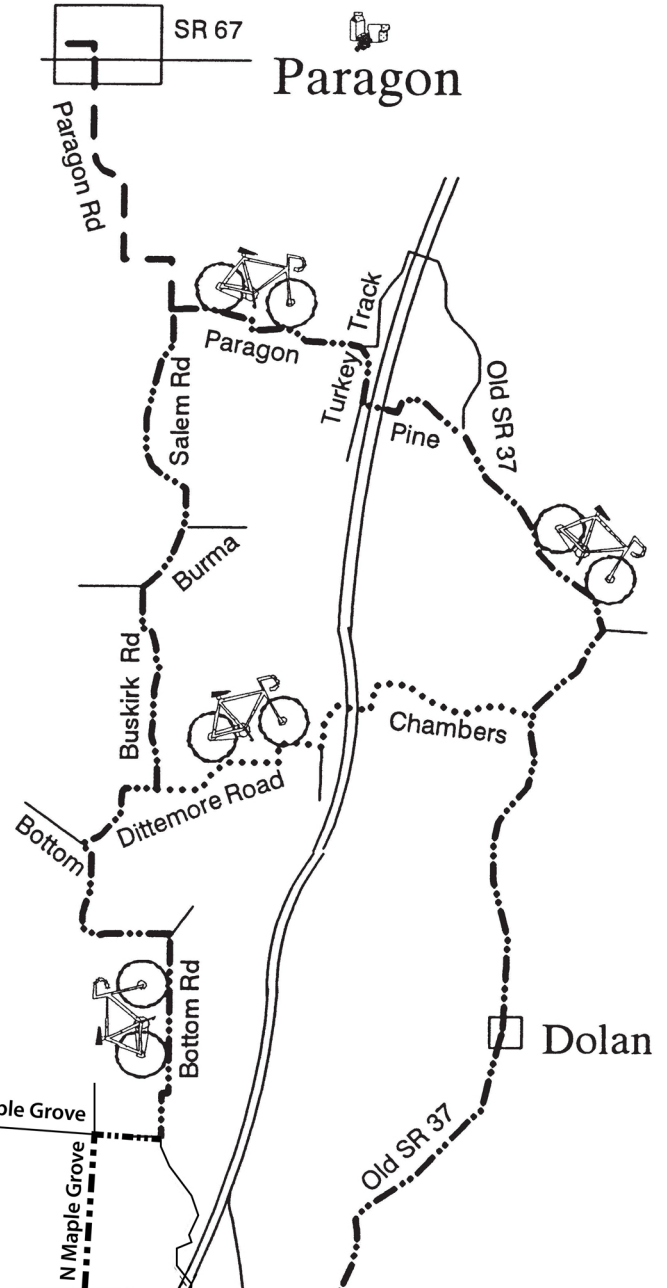
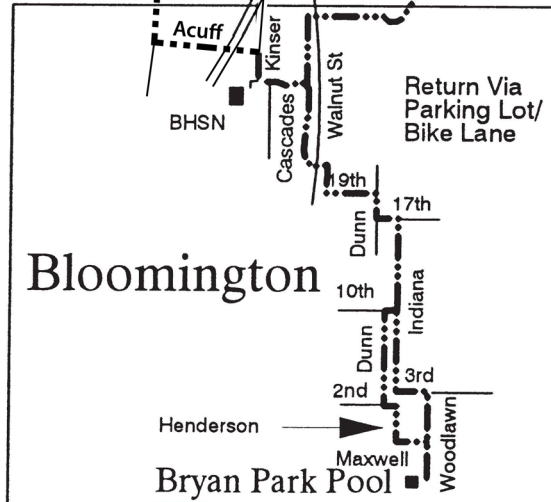
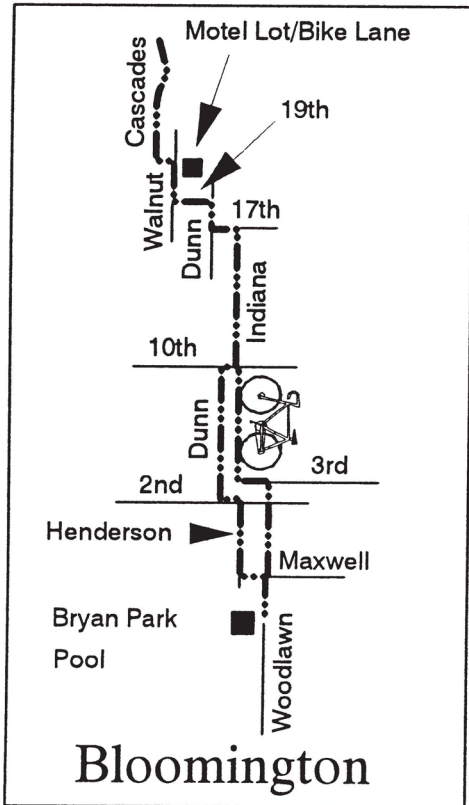
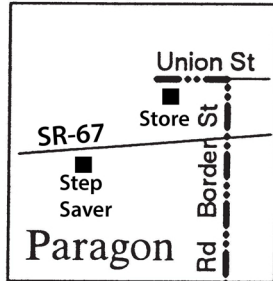
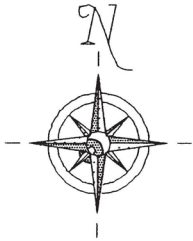


# Paragon Ride

- ..... 31 Miles
- - - - - 39 Miles
- --- 45 Miles



**BLOOMINGTON  
BICYCLE CLUB**  
P.O. Box 463  
Bloomington, IN 47402



BLOOMINGTON BICYCLE CLUB

PARAGON RIDE

ROUTE LENGTH 45 MILES  
CATEGORY - MODERATE

MIDDLE OPTION 39 MILES  
CATEGORY - MODERATE

SHORT OPTION 31 MILES  
CATEGORY - MODERATE

TOTAL MILES	MIDDLE OPTION	SHORT OPTION	INS	DIR	ROUTE	LOCATION
0	0	0	L	N	Exit Bryan Park Pool	
0.6	0.6	0.6	L	W	Woodlawn Ave	
0.9	0.9	0.9	R	N	3rd St at stop light	
1.9	1.9	1.9	L	W	Indiana Ave at stop light	
2	2	2	R	N	17th St at stop sign	
2.1	2.1	2.1	R	N	Dunn St at stop light	
2.4	2.4	2.4	L	W	19th St	
2.6	2.6	2.6	R	N	Walnut at stop sign	
3.6	3.6	3.6	L	W/N	Old SR 37 to Cascade Park	Cascade Park
4.2	4.2	4.2	L	W	Cascade Park Rd	
4.4	4.4	4.4	YR	W	Kinser Pk at stop sign	
4.4	4.4	4.4	R	N	Kinser Pk at stop sign	BHSN
4.9	4.9	4.9	L	W	W Acuff Rd	
5.6	5.6	5.6	R	N	N Maple Grove Rd	
8.8	8.8	8.8	R	E	W Maple Grove Rd	
10.0	10.0	10.0	L	N	N Bottom Rd	
13.0	13.0	13.0	YR	N	Dittemore Rd	
13.9	13.9	----	L	N	Buskirk Rd at stop sign	
----	----	13.9	A	E	Dittemore / Chambers Pike - Short route split	
----	----	18.2	R	S	Old SR 37 at "T" with stop sign	Musgraves Orchard
16.5	16.5	----	R	E	Burma Rd at "T with stop sign	
17.2	17.2	----	YL	N	Salem Rd	
19.5	19.5	----	A/R	N/E	Paragon Rd at bridge - Middle route split	
22.3	----	----	L	W	Union St / Old SR 67 at stop sign	
22.4	----	----	U	E	Union St - Retrace route to Salem Rd	Paragon
22.5	----	----	Groceries: Paragon Store			
22.5	----	----	R	S	Border St / Paragon Rd at stop sign	
25.3	19.5	----	L/R	E	Paragon Rd at Salem Rd - Routes rejoin	
28.4	22.6	----	A	E	Pine - Cross SR 37	
29.0	23.2	----	R	S	Old SR 37	
32.7	26.9	18.2	A/R	S	Old SR 37 - Short route rejoins	Musgraves Orchard
40.7	34.9	26.2	A	W	Cross Walnut at stop light	Cascade Park
42.5	36.7	28.0	A	E	Cross College & Walnut at stop sign	
42.6	36.8	28.1	R	S	Motel parking lot / Bike path	
42.8	37.0	28.3	L	E	19th St	
43.1	37.3	28.6	R	S	Dunn St at stop sign	
43.2	37.4	28.7	L	E	17th St at stop light	
43.3	37.5	28.8	R	S	Indiana Ave	
43.7	37.9	29.2	R	W	10th St at stop light	
43.8	38.0	29.3	L	S	Dunn St	
44.5	38.7	30.0	L	E	2nd St at stop sign	
44.6	38.8	30.1	R	S	Henderson St at stop sign	
44.8	39.0	30.3	L	E	Maxwell Ln at stop sign	
45.0	39.2	30.5	R	S	Woodlawn Ave at stop sign	
45.2	39.4	30.7	R	W	Bryan Park Pool	Bryan Park Pool