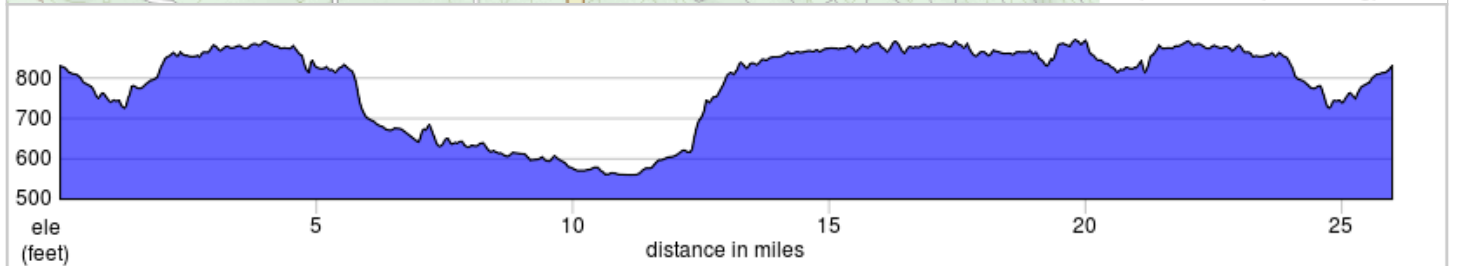
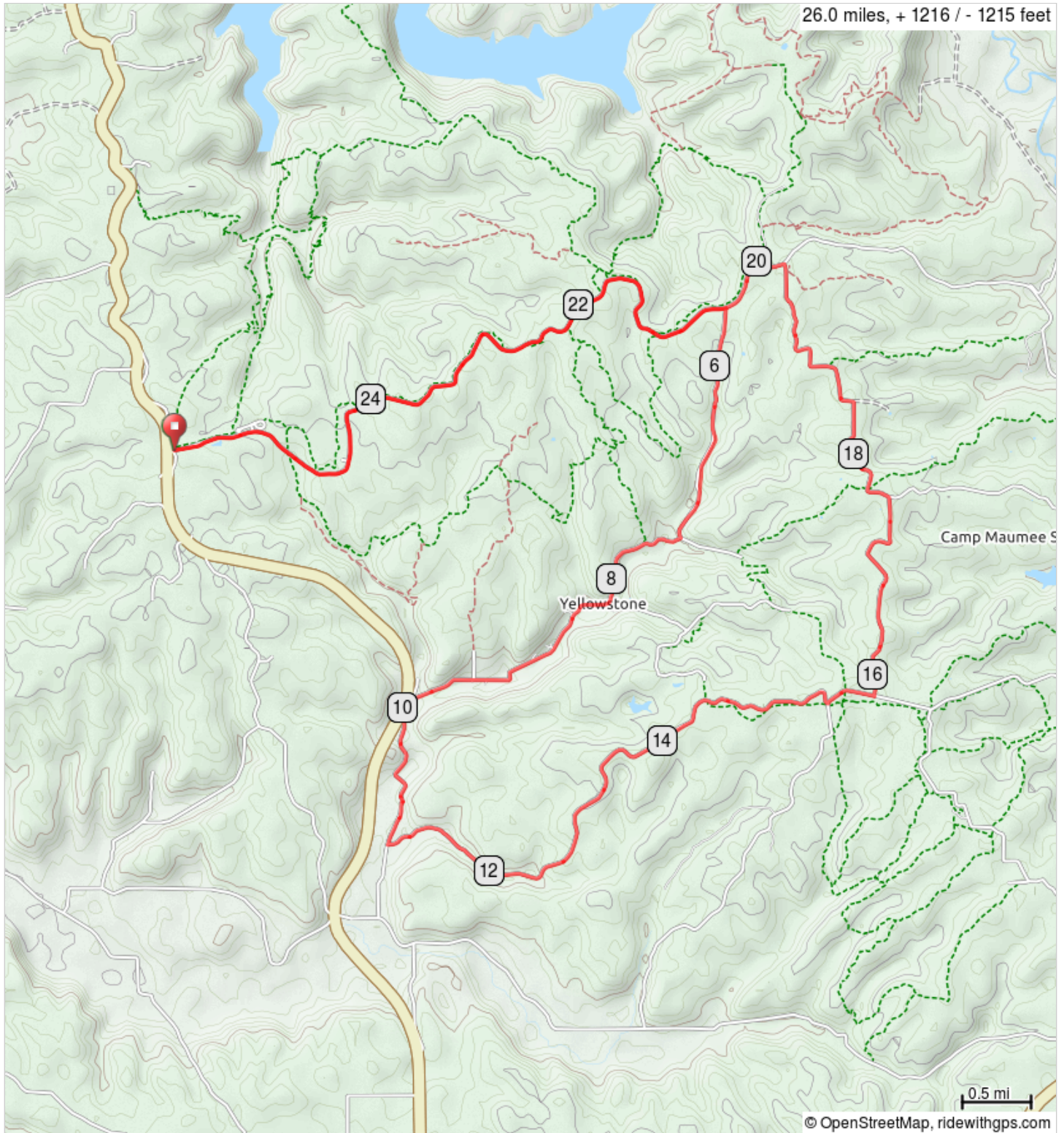
















Greg's-Hunters Creek-McPike 26



Greg's-Hunters Creek-McPike 26

Dist	Type	Note	Next
0.0		Start of route	5.6
5.6		R onto Hunter Creek Rd/S Hunters Creek Rd	4.3
9.9		Slight L onto Hunter Creek Rd	1.2
11.1		L onto McPike Branch Rd	4.4
15.5		L onto Hickory Grove Rd	0.4
15.9		L onto Jackson Rd	1.2
17.0		Continue onto W County Rd 890 N	0.1
17.2		W County Rd 890 N turns L and becomes County Rd 1440 W	0.3
17.5		L onto W County Rd 925 N	0.5
18.0		Continue onto County Rd 1460 W	0.4
18.4		County Rd 1460 W turns L and becomes W County Rd 1000 N	1.1
19.5		Continue onto County Rd 1500 W	0.3
19.8		L onto Tower Ridge Rd	6.2

19.8 miles. +844/-778 feet

Dist	Type	Note	Next
26.0		End of route	0.0

6.2 miles. +0/-0 feet