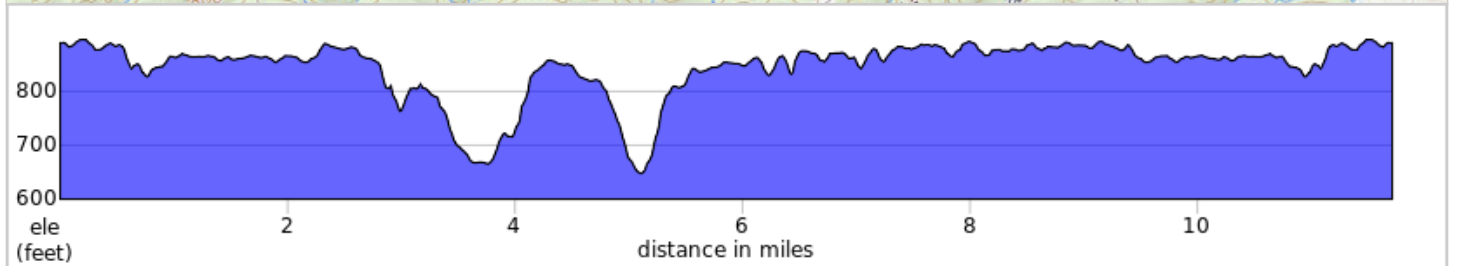
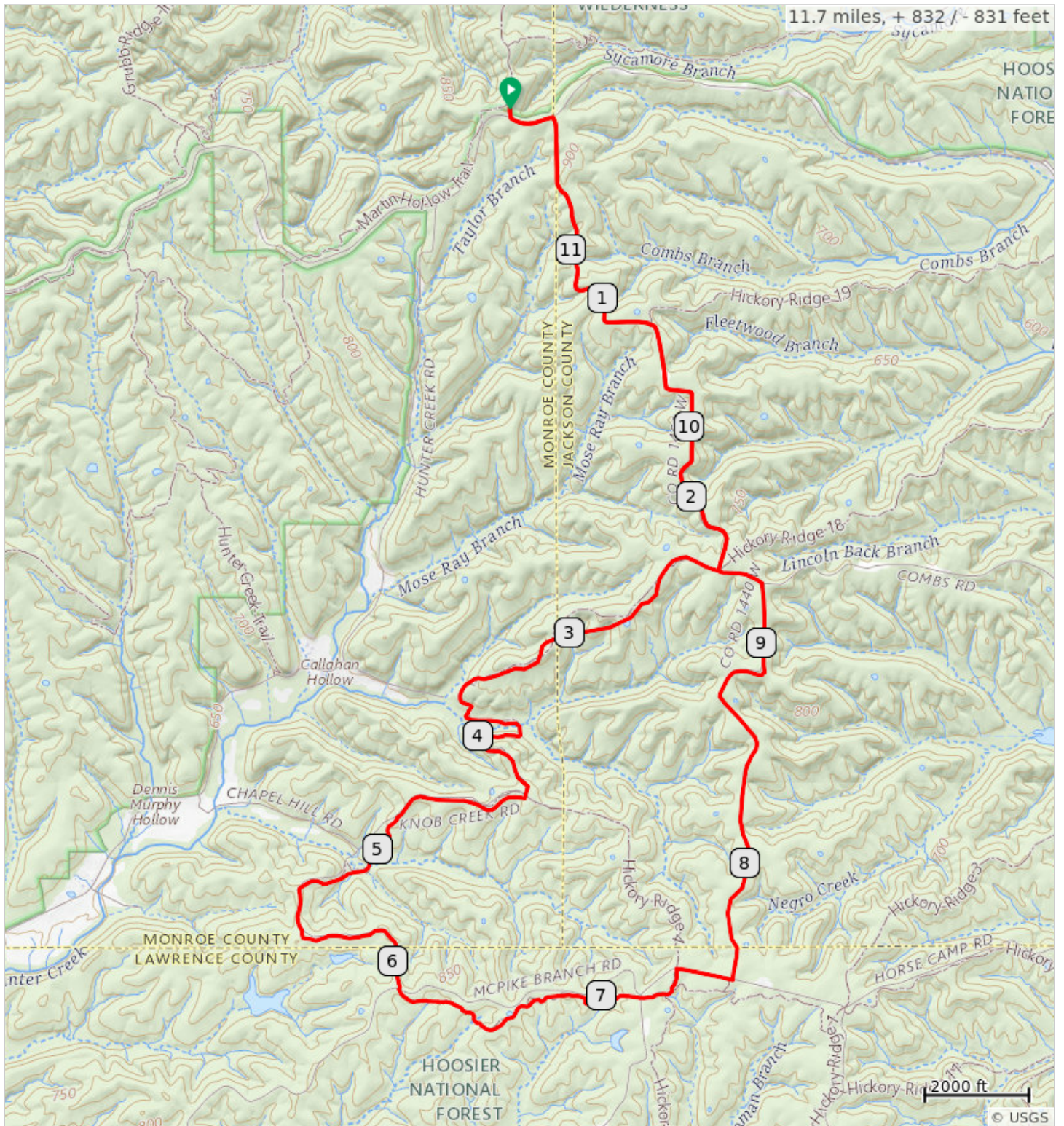




Hickory Ridge Trails 18 and 4



Hickory Ridge Trails 18 and 4

Dist	Type	Note	Next
0.0		Start of route	0.0
0.0	←	L onto 1100 N/Tower Ridge Rd	0.2
0.2	→	R onto 1500 W/County Rd 1500 W/S Jackson County Line Rd	1.3
1.5	←	1500 W turns slightly L and becomes W County Rd 1000 N/County Rd 1460 W	0.8
2.3	→	R onto Hickory Ridge Trail 18	2.0
4.3	→	R onto Hickory Ridge Trail 4	1.2
5.6	←	L to stay on Hickory Ridge Trail 4	1.7
7.3	←	Slight L to stay on Hickory Ridge Trail 4	0.1
7.3	→	R onto Hickory Grove Rd	0.2
7.6	←	L onto 1440 W/Jackson Rd	1.7

7.6 miles. +684/-693 feet

Dist	Type	Note	Next
9.2	←	L onto County Rd 1460 W/ W County Rd 925 N	1.0
10.2	→	County Rd 1460 W turns slightly R and becomes 1500 W/Co Rd 1460 W	1.3
11.5	←	L onto 1100 N/Tower Ridge Rd	0.2
11.7	→	R onto S Axsom Br Rd/ Axsom Branch Rd	0.0
11.7		End of route	0.0

4.2 miles. +135/-130 feet