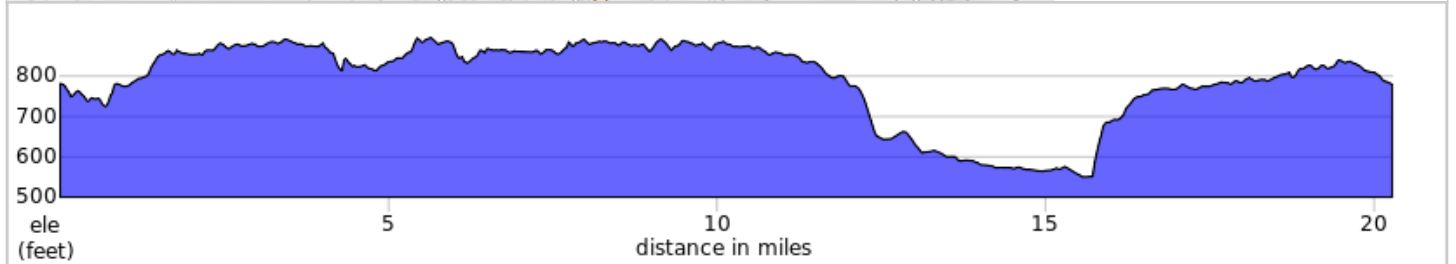
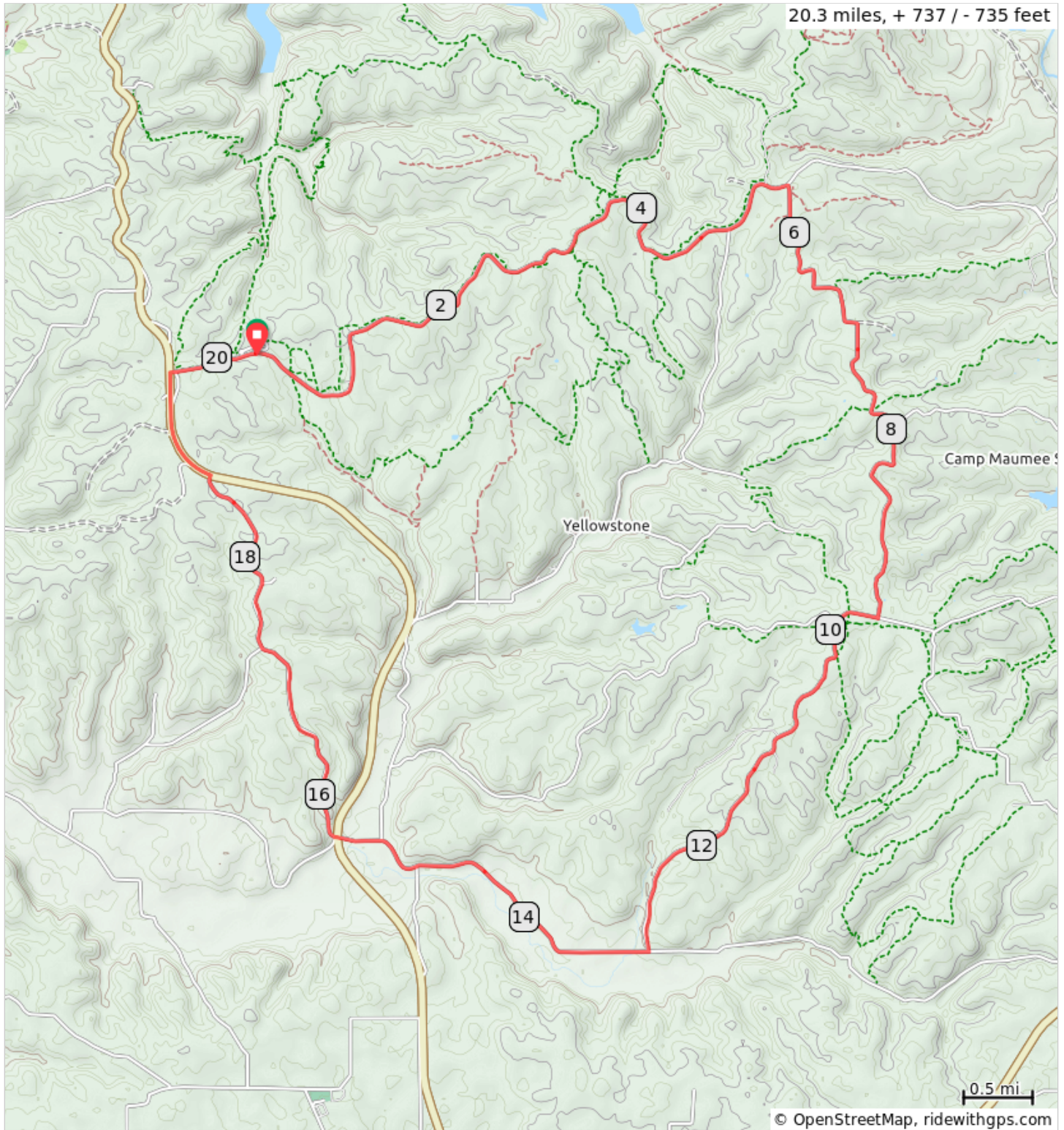














Reverse Going Dutch Ridge 20



Reverse Going Dutch Ridge 20

Dist	Type	Note	Next
0.0		Start of route	0.0
0.0		L onto Tower Ridge Rd	5.6
5.6		R onto County Rd 1500 W	2.3
7.9		R onto County Rd 1440 W	1.7
9.6		R onto Hickory Grove Rd	0.4
10.0		L to stay on Hickory Grove Rd	3.1
13.0		R onto Henderson Creek Rd	2.7
15.7		Cross SR 446 and continue onto County Rd L5E7 N/N Dutch Ridge Rd (big up hill!)	3.1
18.8		L onto IN-446 N	0.9
19.6		R onto Tower Ridge Rd	0.6
20.3		L into Blackwell Horse Camp and end of route	0.0
20.3		End of route	0.0

20.3 miles. +704/-700 feet
