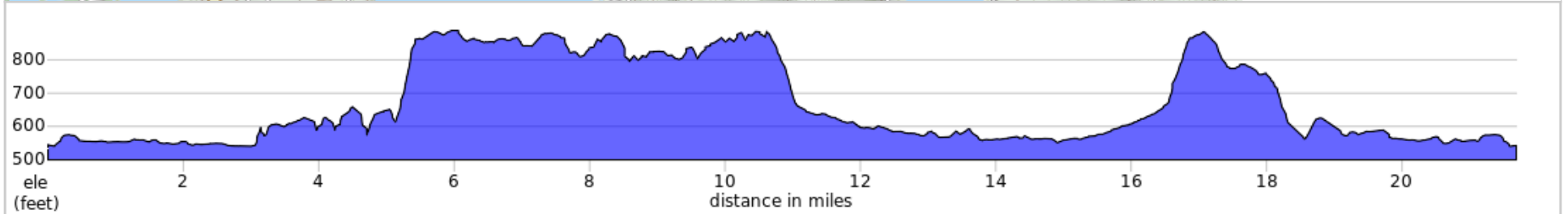
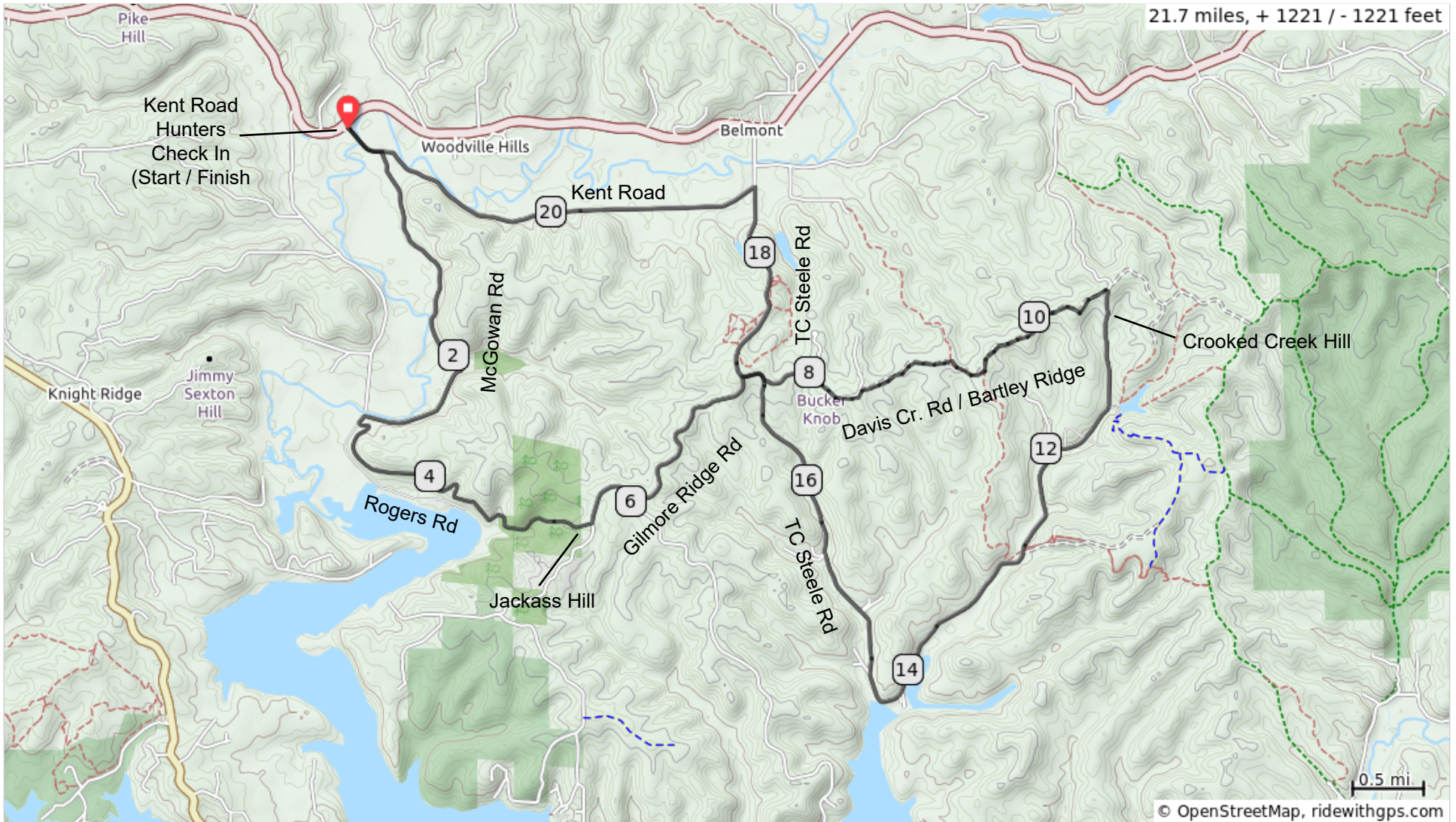












# The Either Way You Get a Monster Gravel Hill Loop 22



21.7 miles, + 1221 / - 1221 feet



## The Either Way You Get a Monster Gravel Hill Loop 22

Dist	Type	Note	Next
0.0		Start of route	0.3
0.3		R onto S McGowan Rd	2.8
3.1		L onto E Rogers Rd	2.4
5.5		L onto Gilmore Ridge Rd	0.6
6.1		L to stay on Gilmore Ridge Rd	1.4
7.5		R onto T C Steele Rd	0.2
7.6		L onto Davis Creek Rd (at mailbox at top of hill)	0.8
8.4		Veer R onto double track fire road (Bartley Ridge Trail)	2.2
10.6		R onto Crooked Creek Road	1.4
12.0		L to stay on Crooked Creek Rd	2.2
14.2		Continue onto T C Steele Rd	4.4
18.5		L onto Kent Rd	3.1
21.7		End of route	0.0

21.7 miles. +1221/-1221 feet

---