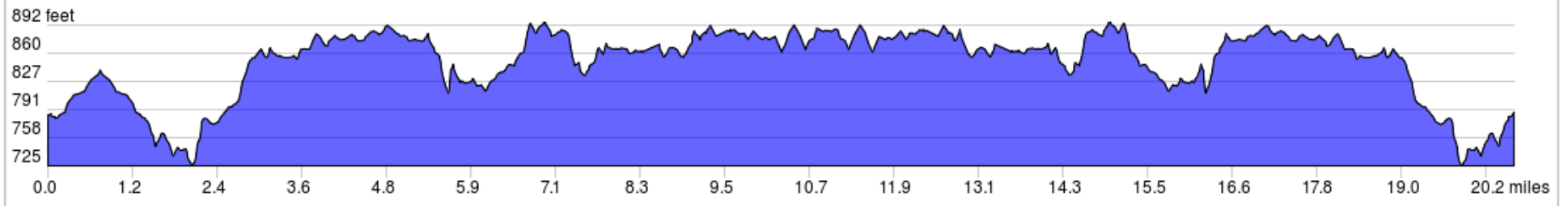
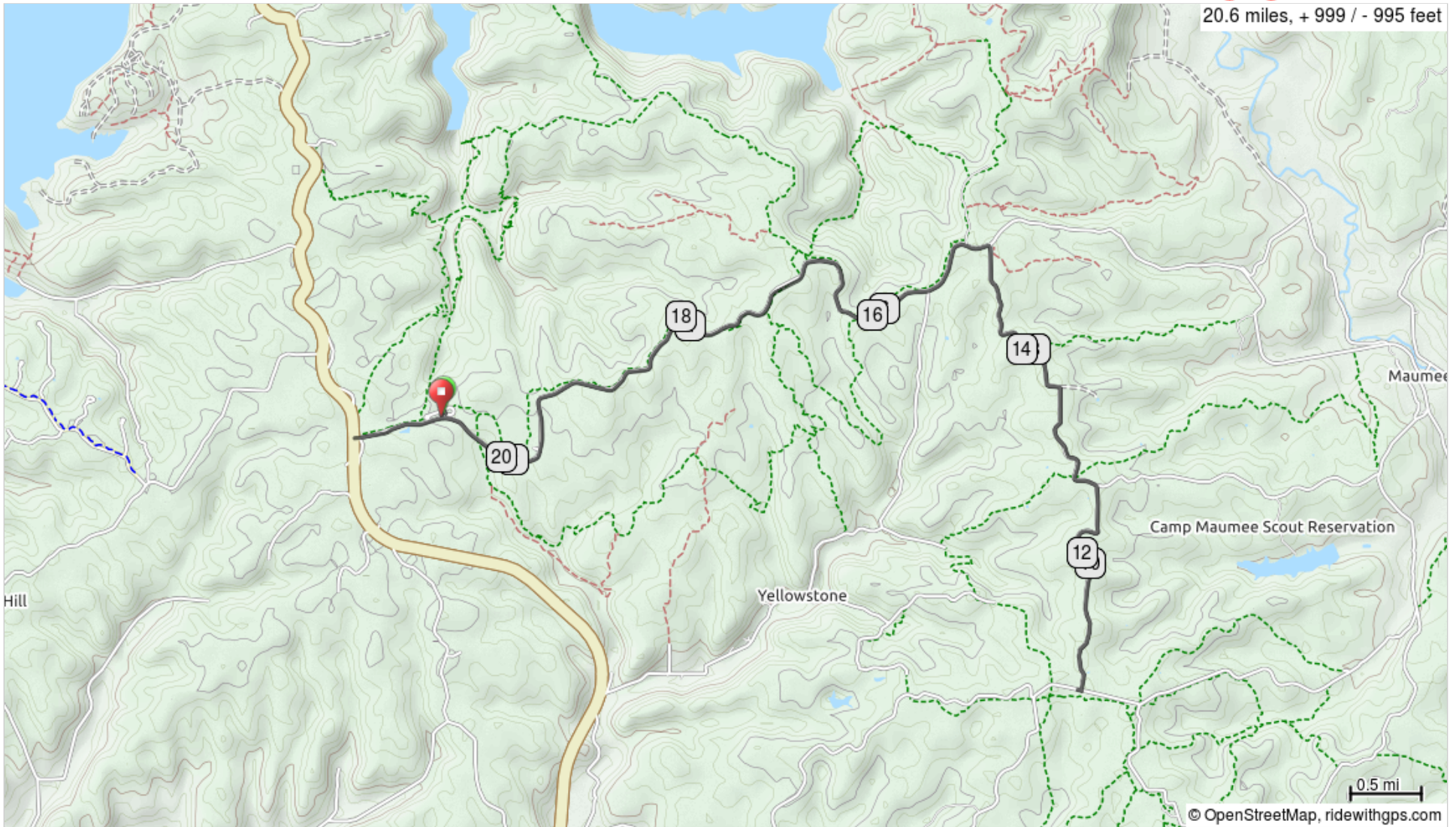














Hickory Grove Out and Back 21




20.6 miles, + 999 / - 995 feet



Hickory Grove Out and Back 21

| Dist | Type | Note | Next |
|------|---|--|------|
| 0.0 |  | Start of route | 0.1 |
| 0.1 |  | R onto Tower Ridge Rd | 0.6 |
| 0.7 |  | Around at SR 446 and proceed back east on Tower Ridge Road | 6.2 |
| 7.0 |  | R onto County Rd 1500 W (gravel) | 2.1 |
| 9.1 |  | Continue on county road past Trail 18 parking lot | 0.2 |
| 9.3 |  | Bear R at T (Maumee Scout Camp sign) | 1.7 |
| 10.9 |  | R onto Hickory Grove Road (gravel) | 0.0 |
| 11.0 |  | Hickory Grove log church parking lot on L, around | 0.0 |
| 11.0 |  | L to return to Blackwell Horse Camp | 1.7 |
| 12.7 |  | Bear L at T (Maumee Scout Camp sign) | 2.3 |
| 14.9 |  | L onto Tower Ridge Rd | 5.6 |
| 20.5 |  | R into Blackwell Horse Camp parking lot, end of route | 0.1 |

20.5 miles. +894/-902 feet

| Dist | Type | Note | Next |
|------|--|--------------|------|
| 20.6 |  | End of route | 0.0 |

0.1 miles. +0/-0 feet