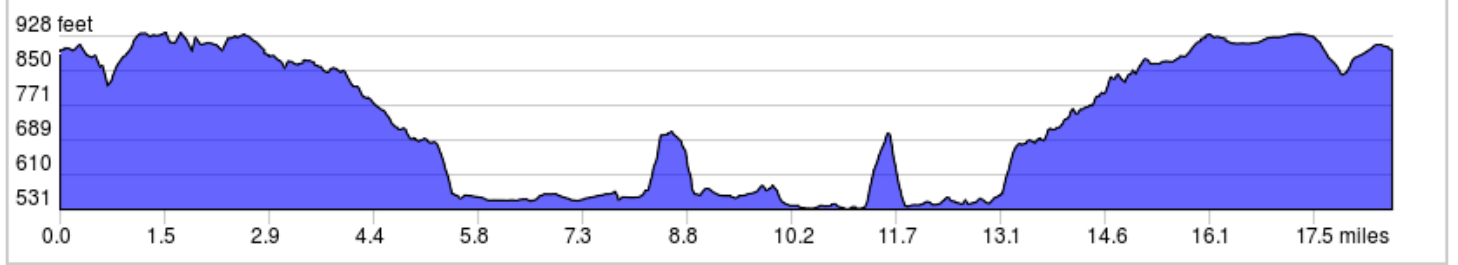
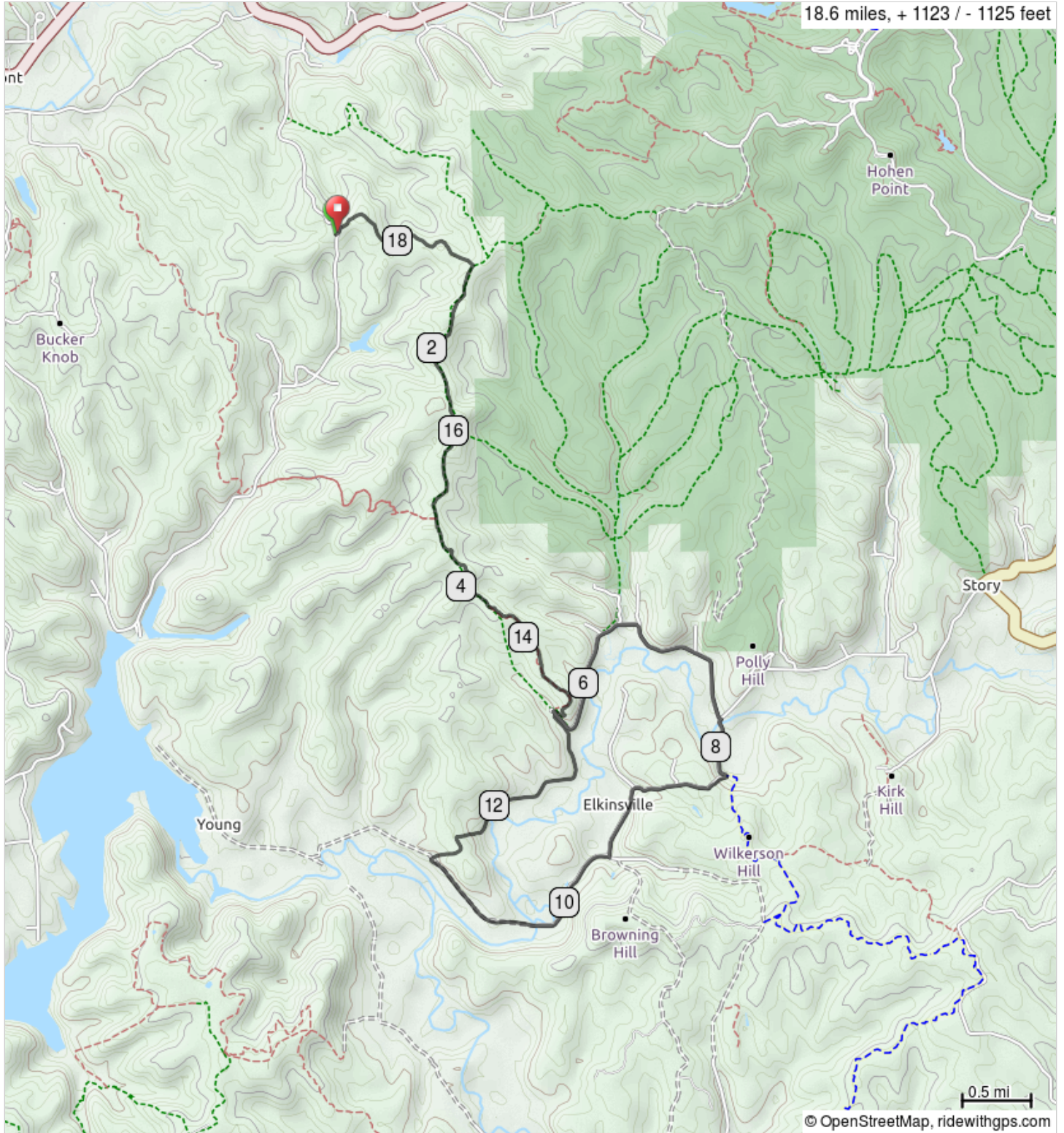






















Trail D Elkinsville Loop



Trail D Elkinsville Loop

Dist	Type	Note	Next
0.0		Start of route	0.0
0.0		Exit parking lot L onto Crooked Creek Road (gravel)	0.0
0.1		R and around gate onto Miller Ridge Trail (double track)	1.3
1.3		R at trail junction to stay on Miller Ridge Trail	1.0
2.4		L at trail junction onto Trail D (double track)	1.0
3.4		Gate, enter Hoosier National Forest	2.1
5.5		R onto Blue Creek Road (gravel)	2.3
7.8		R onto W Elkinsville Rd	1.6
9.4		Continue onto Combs Rd	0.1
9.5		R to stay on Combs Rd	0.8
10.3		Old iron bridge, dismount to cross	1.0
11.3		R onto double track dirt up hill (former Old Blue Creek Road)	1.9

11.3 miles. +416/-773 feet

Dist	Type	Note	Next
13.1		L around cable gate onto Blue Creek Road (gravel)	0.0
13.2		R and up steep grade onto Trail D	2.1
15.3		Gate, leave Hoosier National Forest	1.0
16.3		Continue straight on Trail D at junction with Miller Ridge Trail	1.0
17.3		L at trail junction to stay on Miller Ridge Trail	1.2
18.6		L around gate onto Crooked Creek Road	0.0
18.6		R into parking lot and end of route	0.0
18.6		End of route	0.0

7.3 miles. +483/-154 feet