

3A Paragon Ride

..... 29 Miles

- - - - - 38 Miles

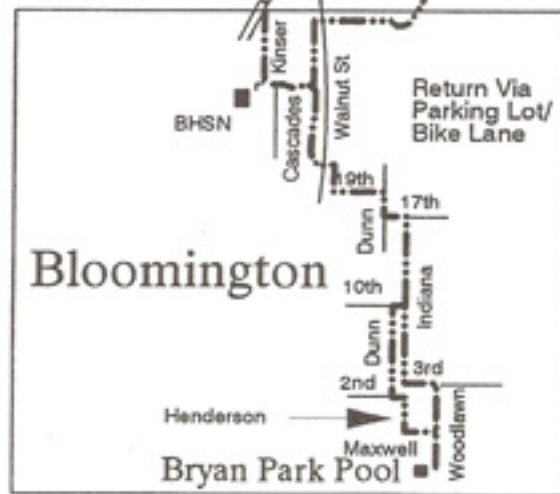

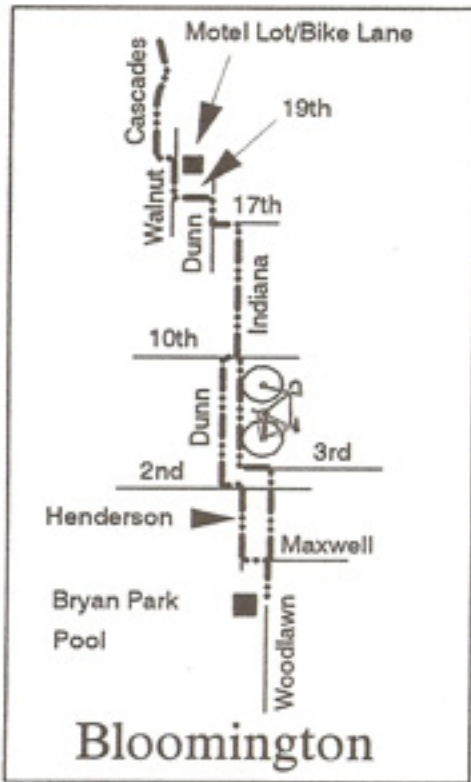
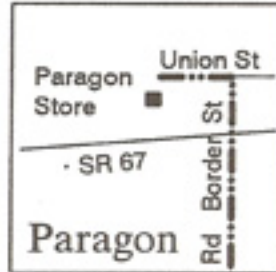
--- 44 Miles

1250 ft total elevation gain



**BLOOMINGTON
BICYCLE CLUB**

P.O. Box 463
Bloomington, IN 47402



BLOOMINGTON BICYCLE CLUB

3A PARAGON RIDE

ROUTE LENGTH 44 MILES

MIDDLE OPTION 38 MILES

SHORT OPTION 29 MILES

CATEGORY - MODERATE

CATEGORY - MODERATE

CATEGORY - MODERATE

1250 ft total elevation gain

TOTAL MILES	MIDDLE OPTION	SHORT OPTION	INS	DIR	ROUTE	LOCATION
					Exit Bryan Park Pool	Bryan Park Pool
0	0	0	L	N	Woodlawn Ave	
0.6	0.6	0.6	L	W	3rd St at stop light	
0.9	0.9	0.9	R	N	Indiana Ave at stop light	
1.9	1.9	1.9	L	W	17th St at stop sign	
2	2	2	R	N	Dunn St at stop light	
2.1	2.1	2.1	L	W	19th St	
2.4	2.4	2.4	R	N	Walnut at stop sign	
2.6	2.6	2.6	L	W/N	Old SR 37 to Cascade Park	Cascade Park
3.6	3.6	3.6	L	W	Cascade Park Rd	
4.2	4.2	4.2	YR	W	Kinser Pk at stop sign	
4.4	4.4	4.4	R	N	Kinser Pk at stop sign	BHSN
5.9	5.9	5.9	A	NW	Kinser Pk / Bottom Rd - Cross SR 37	
11.7	11.7	11.7	YR	N	Dittemore Rd	
12.6	12.6	----	L	N	Buskirk Rd at stop sign	
----	----	12.6	A	E	Dittemore / Chambers Pike - Short route split	
----	----	16.9	R	S	Old SR 37 at "T" with stop sign	Musgraves Orchard
15.2	15.2	----	R	E	Burma Rd at "T" with stop sign	
15.9	15.9	----	YL	N	Salem Rd	
18.2	18.2	----	A/R	N/E	Paragon Rd at bridge - Middle route split	
21	----	----	L	W	Union St / Old SR 67 at stop sign	
21.1	----	----	U	E	Union St - Retrace route to Salem Rd	Paragon
	----	----			Groceries: Paragon Store	
21.2	----	----	R	S	Border St / Paragon Rd at stop sign	
24	18.2	----	L/R	E	Paragon Rd at Salem Rd - Routes rejoin	
27.1	21.3	----	A	E	Pine - Cross SR 37	
27.7	21.9	----	R	S	Old SR 37	
31.4	25.6	16.9	A/R	S	Old SR 37 - Short route rejoins	Musgraves Orchard
39.4	33.6	24.9	A	W	Cross Walnut at stop light	Cascade Park
41.2	35.4	26.7	A	E	Cross College & Walnut at stop sign	
41.3	35.5	26.8	R	S	Motel parking lot / Bike path	
41.5	35.7	27	L	E	19th St	
41.8	36	27.3	R	S	Dunn St at stop sign	
41.9	36.1	27.4	L	E	17th St at stop light	
42	36.2	27.5	R	S	Indiana Ave	
42.4	36.6	27.9	R	W	10th St at stop light	
42.5	36.7	28	L	S	Dunn St	
43.2	37.4	28.7	L	E	2nd St at stop sign	
43.3	37.5	28.8	R	S	Henderson St at stop sign	
43.5	37.7	29	L	E	Maxwell Ln at stop sign	
43.7	37.9	29.2	R	S	Woodlawn Ave at stop sign	
43.9	38.1	29.4	R	W	Bryan Park Pool	Bryan Park Pool