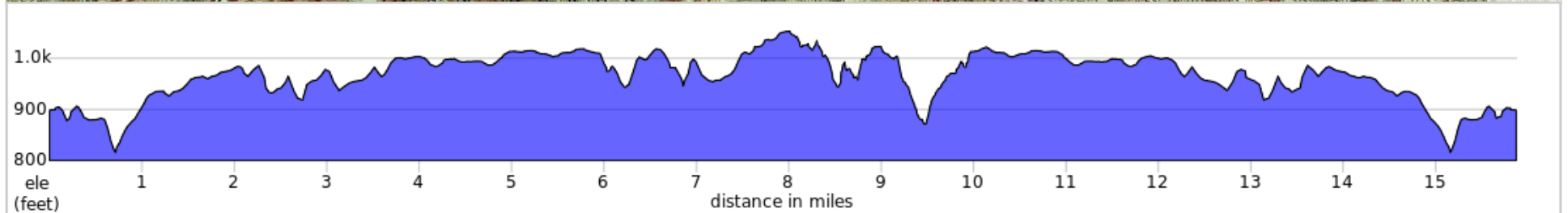













Miller Ridge - Lime Kiln 16














Miller Ridge - Lime Kiln 16

Dist	Type	Note	Next
0.0		Start of route	0.0
0.0		L onto Crooked Creek Road	0.0
0.1		R and around gate onto Miller Ridge Trail	1.3
1.3		L onto Trail D	0.7
2.1		R at trail junction to stay on Trail D / Ten O'Clock Line Trail	1.9
4.0		End of Ten O'Clock Line Trail. Turn R onto Hillside Drive in Brown County State Park Campground.	1.0
5.0		Keep R and exit roadway and around gate to Parkview Lane	0.0
5.1		L onto Parkview Lane	0.8
5.8		Sharp L at campground entrance road	0.1
5.9		Exit roadway to R onto Lime Kiln Trail	2.1

5.9 miles. +359/-246 feet

Dist	Type	Note	Next
15.9		End of route	0.0

0.0 miles. +0/-0 feet

Dist	Type	Note	Next
8.0		Exit Lime Kiln Trail on park roadway	0.0
8.0		R onto Horseman Camp Road	0.1
8.1		Exit roadway L onto New Lime Kiln Trail	1.9
10.0		Exit New Lime Kiln Trail onto Parkview Lane	0.8
10.8		R and around gate onto Hillside Drive in campground	0.0
10.8		Exit roadway to and around gate to Parkview Lane	0.1
11.0		Slight R onto Hillside Drive	0.9
11.9		L onto Ten O'clock Line Trail	2.7
14.5		R onto Miller Ridge Trail	1.3
15.8		Sharp L onto Crooked Creek Road	0.0
15.9		Keep R into Upper Handicapped Parking Lot (End of Route)	0.0

10.0 miles. +459/-608 feet