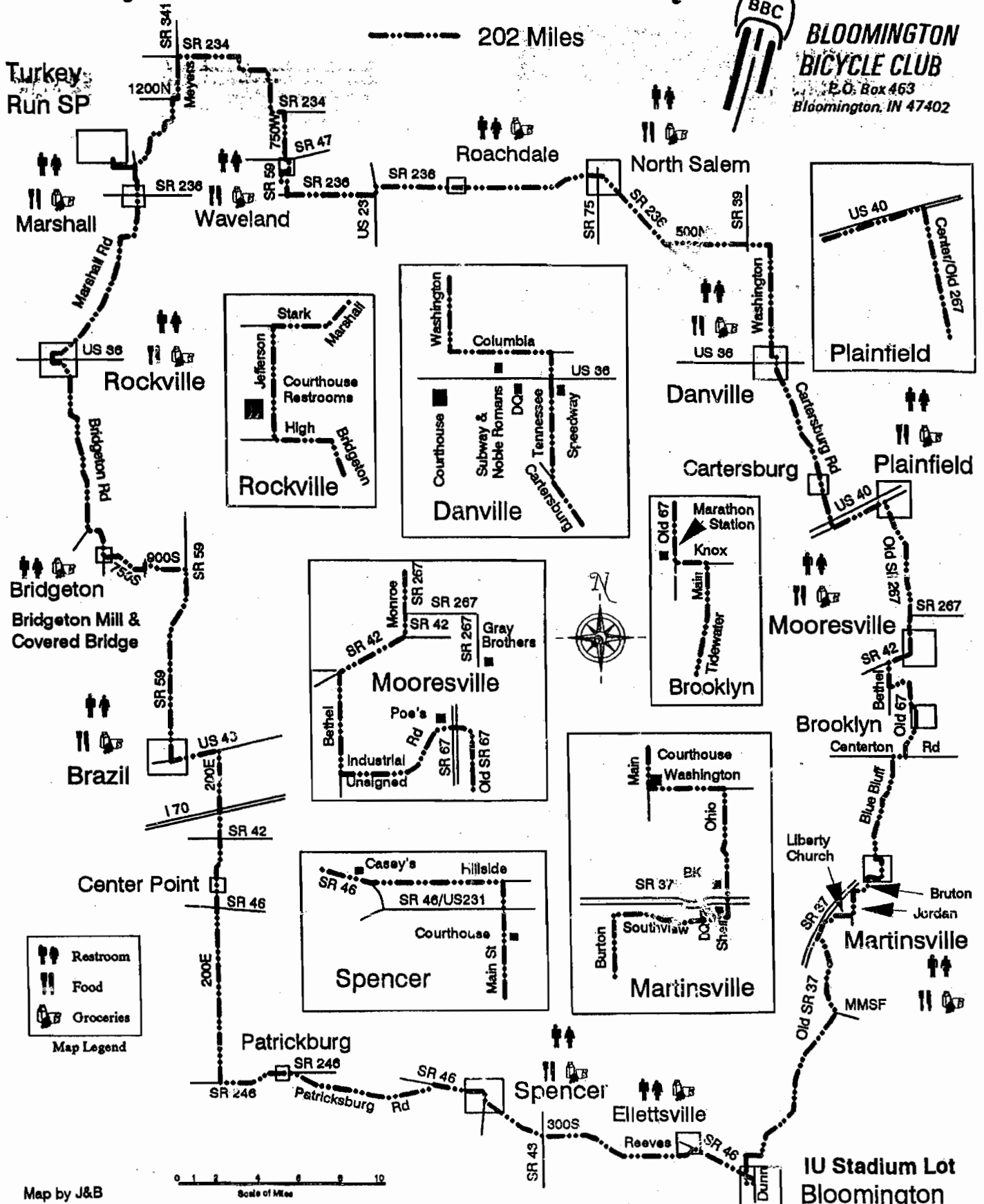


Turkey Run - 2003 Double Century



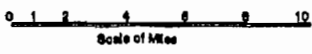
BLOOMINGTON BICYCLE CLUB
 P.O. Box 463
 Bloomington, IN 47402

----- 202 Miles



Map Legend

- Restroom
- Food
- Groceries



Map by J&B

Rockville

- Stark
- Marshall
- Jefferson
- Courthouse
- Restrooms
- High
- Bridgeton

Danville

- Washington
- Columbia
- US 36
- Courthouse
- Subway & Noble Romans
- DC
- Tennessee
- Speedway
- Cartersburg

Mooresville

- Monroe
- SR 267
- SR 42
- SR 267
- Gray Brothers
- Bethel
- Poe's Rd
- Industrial
- Unaligned
- Old SR 67

Spencer

- Casey's
- Hillside
- SR 46
- SR 46/US 231
- Courthouse
- Main St

Martinsville

- Main
- Courthouse
- Washington
- Ohio
- SR 37
- BK
- Southview
- DC
- Shelby
- Burton

Brooklyn

- Old 67
- Marathon Station
- Knox
- Main
- Tidewater

Plainfield

- US 40
- Center/Old 267

Mooresville

- SR 267
- SR 42
- Bethel
- Old 67
- Old SR 67
- SR 267
- Centerton Rd

Martinsville

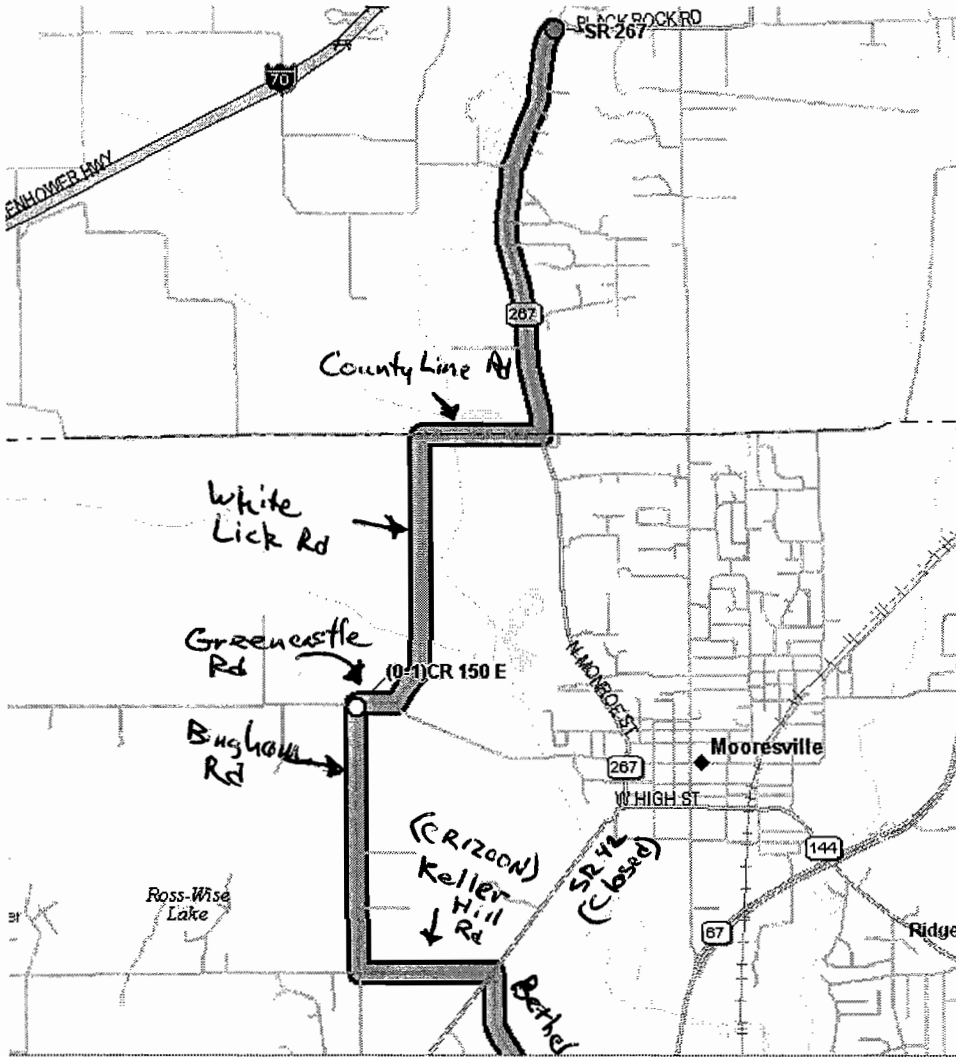
- Liberty Church
- Blue Bluff
- SR 37
- Old SR 37
- Bruton Jordan
- MMSF

TURKEY RUN - 2003 DOUBLE CENTURY

202 MILES

TOTAL

<u>MILES</u>	<u>INS</u>	<u>DIR</u>	<u>ROUTE</u>	<u>LOCATION</u>	<u>MILES</u>
0.0	R	N	Dunn St from IU Stadium Parking Lot	Bloomington	0.4
0.4	L	W	SR 46 at stop light		6.6
7.0	L	SW	Sale Street at stop light	Ellettsville	0.4
7.4	YR	W	Réeves Rd / Hardscrabble / Main at "T" with stop sign		9.5
16.9	L	W	Hillside at "T" with stop sign	Spencer	0.7
17.6	A	W	SR 46 at stop sign - Casey's General Store		2.2
19.8	L	SW	Old Patricksburg Rd / 250 W after bridge		8.2
28.0	L	W	SR 246 at stop sign	Patrickburg	8.3
36.3	R	N	200 E at Rural Electric Sub-station		17.3
53.6	L	W	US 40 at stop sign (Caution - Busy Hwy)		3.0
56.6	R	N	SR 59 at stop light (Caution - Busy Hwy)	Brazil	8.0
			Food & Groceries: Subway, Mc Donald's, Kroger, Wendy's	McDonalds Breakfast	
64.6	L	W	900 S to Bridgeton		1.4
66.0	L	S	550 E at "T" - Follow main road		0.1
66.1	R	W	780 S - Follow main road		2.9
69.0	R	N	Bridgeton Rd - Covered Bridge & Mill	Bridgeton	0.6
69.6	R	N	Bridgeton Rd - follow main road		8.5
78.1	YL	W	High St		0.2
78.3	R	N	Jefferson Courthouse Restrooms - Weber's Dining & Lee'	Rockville	0.5
78.8	R	E	Stark St / Marshall Rd at "T" with stop sign		6.4
85.2	A	N	Main St - "Marshall Arch" Restaurant & Store	Marshall	2.3
87.5	L	W	SR 47 at stop sign		0.9
88.4	R	N	Turkey Run State Park - Suspension Bridge - Lunch?		0.3
88.7	U	S	Exit Turkey Run State Park	Turkey Run State Park	0.3
89.0	L	E	SR 47 at stop sign		0.8
89.8	L	N	To Narrows Covered Bridge		0.8
90.6	R	NE	To Brush Creek at Narrows Covered Bridge		4.5
95.1	R	E	1200 N at "T" with stop sign		2.1
97.2	R	E	SR 234 at stop sign		8.9
106.1	R	S	750 W to Waveland		3.0
109.1	L	E	SR 47 at stop sign		0.1
109.2	R	S	SR 59 - Brenda's Kitchen & Waveland Pantry	Waveland	2.9
112.1	L	E	SR 236 at stop sign		14.1
126.2	A	E	SR 236 - Phillips 66 Mini Mart	Roachdale	8.6
134.8	A	E	SR 236 at stop sign - Phillips 66 Food Mart	North Salem	2.7
137.5	L	E	500 N		4.2
141.7	R	S	Washington St		4.9
146.6	L	E	Columbia St at stop sign - One Way ahead		0.2
146.8	R	S	Tennessee at stop sign - Subway, DQ & Noble Romans	Danville	0.6
147.4	YL	SE	Cartersburg Rd (Unsigned) at stop sign		6.3
153.7	L	E	US 40 at "T" with stop sign (Caution Busy Hwy)		3.0
156.7	R	S	Center St / SR 267 / Monroe at stop light	Plainfield	6.8
163.5	R	W	High St / SR 42 at "T" with stop sign	Mooreville	0.8
164.3	L	S	Bethel where Keller Hill goes right		2.1
166.4	L	E	Unnamed road to industrial complex		0.8
167.2	A	E	Old SR 67 cross SR 37 at stop light		2.1
169.3	L	E	Knox St at Marathon station		0.1
169.4	R	S	Main St / Tidewater	Brooklyn	2.5
171.9	R	W	Centerton Rd at "T" with stop sign		0.9
172.8	L	S	Blue Bluff Rd before blinker light	Centerton	6.8
179.6	L	E	Washington St at stop light after courthouse	Martinsville	0.2
179.8	R	S	Ohio St - Don't miss this turn		1.3
181.1	R	W	Southview (Unsigned) after Shell Big Foot		0.8
181.9	L	S	Burton Ln at stop sign - Taco Bell		2.8
184.7	R	W	Liberty Church Rd		1.1
185.8	L	S	Old SR 37 at stop sign		0.6
186.4	L	S	SR 37 at stop sign (Ride on shoulder)		0.5
186.9	L	SE	Old SR 37 (Dangerous left turn)		14.9
201.8	R	S	Motel lot & Bike lane - Cross College & Walnut		0.2
202.0	L	E	19th St		0.3
202.3	A	E	Cross Dunn St into IU Stadium Parking Lot	Bloomington	-----



Print Draw GPS Route Info NetLink Voice Map Display

Turn Dist	Turn	Road
	Depart SR 267 (SSW)	SR 267
1.57 mi	Turn right (W)	CR 1400 N (E Hendricks County Rd)
0.46 mi	Turn left (S)	White Lick Rd
1.04 mi	Turn right (W)	CR 1300 N (Greencastle Rd)
0.15 mi	Turn left (S)	CR 150 E (Bingham Rd)
1.01 mi	Turn left (E)	CR 1200 N (Keller Hill Rd)
0.50 mi	Continue straight (S)	CR 200 E (Bethel Rd) — rejoining Route